VAN HORN NW, TEXAS-NEW MEXICO

# NATIONAL WETLANDS INVENTORY

30 X 60 MINUTE SERIES (WETLANDS)

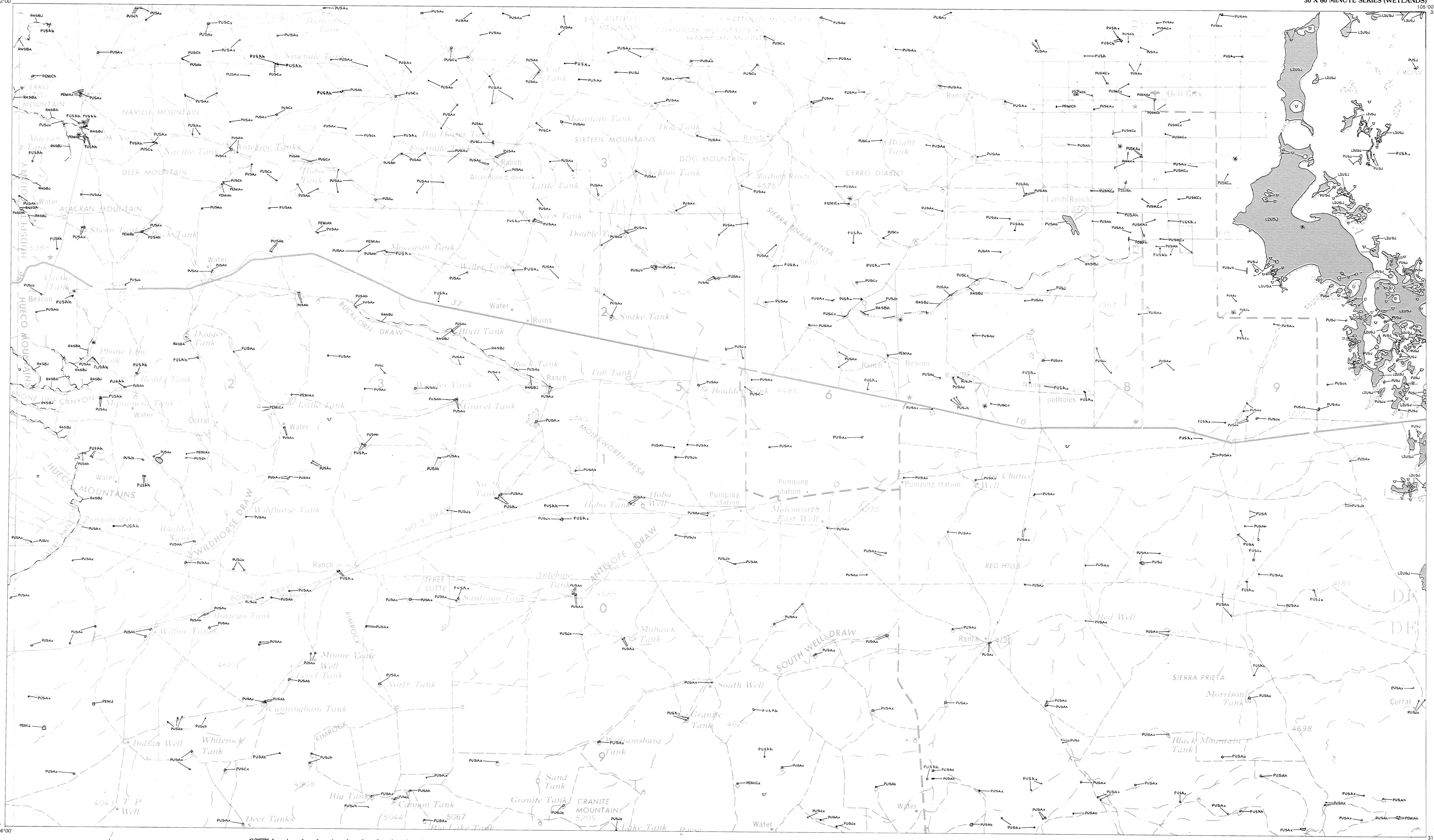


# Van Horn NW

## TEXAS-NEW MEXICO

1:100 000 — Scale Map of

## National Wetlands Inventory

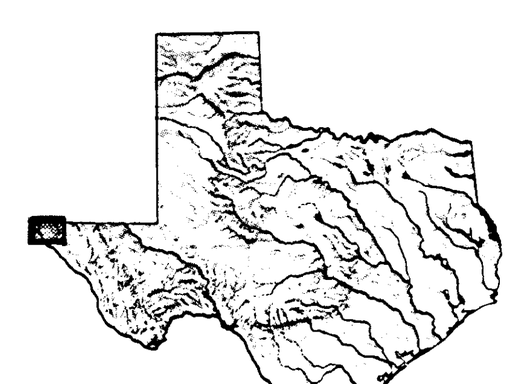

- Wetland classifications
- Highways, roads and other manmade structures
- Water features
- Geographic names

FISH & WILDLIFE SERVICE

1984


**Produced by the United States Fish and Wildlife Service**

Wetlands classifications from 1:58,000 scale color infrared aerial photographs taked 1982, 1983 and other source data.

BASE MAP IS A PHOTOGRAPHIC ENLARGEMENT OF A 1:250,000 — SCALE QUADRANGLE


**SPECIAL NOTE**

This document was prepared primarily by stereoscopic analysis of high altitude aerial photographs. Wetlands were identified on the photographs based on vegetation, visible hydrology, and geography in accordance with **Classification of Wetlands and Deep Water Habitats of the United States** (An Operational Draft) Cowardin, et al, 1977. The aerial photographs typically reflect conditions during the specific year and season when they were taken. In addition, there is a margin of error inherent in the use of the aerial photographs. Thus, a detailed on the ground and historical analysis of a single site may result in a revision of the wetland boundaries established through photographic interpretation. In addition, some small wetlands and those obscured by dense forest cover may not be included on this document.

Federal, State and local regulatory agencies with jurisdiction over wetlands may define and describe wetlands in a different manner than that used in this inventory. There is no attempt, in either the design or products of this inventory, to define the limits of proprietary jurisdiction of any Federal, State or local government or to establish the geographical scope of the regulatory programs of government agencies. Persons intending to engage in activities involving modifications within or adjacent to wetland areas should seek the advice of appropriate Federal, State or local agencies concerning specific agency regulatory programs and proprietary jurisdictions that may affect such activities.

CONVERSION TABLE

| Meters | Feet |
|---|---|
| 1 | 3.2808 |
| 2 | 6.5617 |
| 3 | 9.8425 |
| 4 | 13.1234 |
| 5 | 16.4042 |
| 6 | 19.6850 |
| 7 | 22.9659 |
| 8 | 26.2467 |
| 9 | 29.5276 |
| 10 | 32.8084 |

To convert meters to feet multiply by 3.2808

To convert feet to meters multiply by 0.3048

DECLINATION DIAGRAM

GN, MN; 0°16' 5 MILS; 10°40' 190 MILS

UTM grid convergence (GN) and 1984 magnetic declination (MN) at center of map
Diagram is approximate

ADJOINING MAPS

| | | |
|---|---|---|
| 1 | 2 | 3 |
| 4 | | 5 |
| 6 | 7 | 8 |

1. Las Cruces SE
2. Carlsbad SW
3. Carlsbad SE
4. El Paso NE
5. Van Horn NE
6. El Paso SE
7. Van Horn SW
8. Van Horn SE

**NOTES TO THE USER**

- Wetlands which have been field examined are indicated on the map by an asterisk (*).
- Additions or corrections to the wetlands information displayed on this map are solicited. Please forward such information to the address indicated.
- Subsystems, Classes, Subclasses, and Water Regimes in *Italics* were developed specifically for NATIONAL WETLANDS INVENTORY mapping.
- Some areas designated as R4SB, R4SBW, OR R4SBJ (INTERMITTENT STREAMS) may not meet the definition of wetland.
- This map uses the class Unconsolidated Shore (US). On earlier NWI maps that class was designated Beach/Bar (BB), or Flat (FL). Subclasses remain the same in both versions.

Other information including a narrative report concerning the wetland resources depicted on this document may be available. For information, contact:

Regional Director (ARD-E)
U.S. Fish and Wildlife Service
500 Gold Avenue S.W., Room 4012
Albuquerque, NM 87103

SCALE 1:100 000

1 CENTIMETER ON THE MAP REPRESENTS 1 KILOMETER ON THE GROUND

KILOMETERS 0 1 2 3 4 5 6 7 8 9 10 11 12 13 14 15 16 17 18 19 20
MILES 0 1 2 3 4 5 6 7 8 9 10 11 12
METERS 0 1000 5000 10 000 15 000 20 000
FEET 0 5000 10 000 15 000 20 000 25 000 30 000 35 000 40 000 45 000 50 000 55 000 60 000 65 000

~~VAN HORN NW~~ Dell City, TEXAS-NEW MEXICO

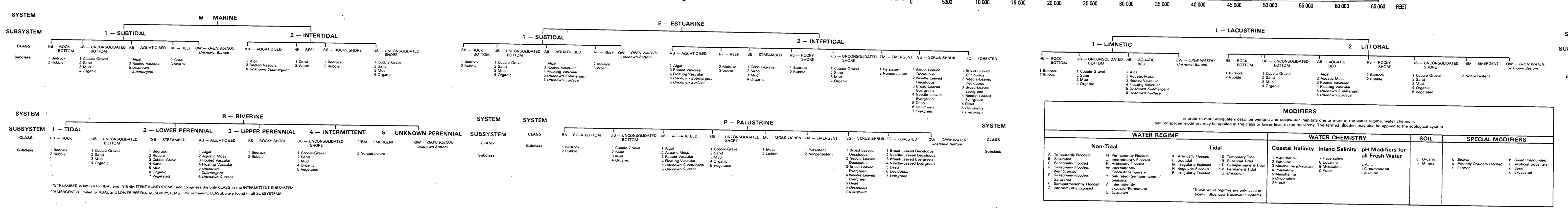


**MODIFIERS**

In order to more adequately describe wetland and deepwater habitats one or more of the water regime, water chemistry, soil, or special modifiers may be applied at the class or lower level in the hierarchy. The farmed modifier may also be applied to the ecological system.

| WATER REGIME: Non-Tidal | WATER REGIME: Tidal | WATER CHEMISTRY: Coastal Halinity | Inland Salinity | pH Modifiers for all Fresh Water | SOIL | SPECIAL MODIFIERS |
|---|---|---|---|---|---|---|
| A Temporarily Flooded<br>B Saturated<br>C Seasonally Flooded<br>D *Seasonally Flooded/Well Drained*<br>E *Seasonally Flooded/Saturated*<br>F Semipermanently Flooded<br>G Intermittently Exposed<br>H Permanently Flooded<br>J Intermittently Flooded<br>K Artificially Flooded<br>W Intermittently Flooded/Temporary<br>Y Saturated/Semipermanent/Seasonal<br>Z Intermittently Exposed/Permanent<br>U *Unknown* | K *Artificially Flooded*<br>L Subtidal<br>M Irregularly Exposed<br>N Regularly Flooded<br>P Irregularly Flooded<br>*S Temporary-Tidal<br>*R Seasonal-Tidal<br>*T Semipermanent-Tidal<br>*V Permanent-Tidal<br>U *Unknown* | 1 Hyperhaline<br>2 Euhaline<br>3 Mixohaline *(Brackish)*<br>4 Polyhaline<br>5 Mesohaline<br>6 Oligohaline<br>0 Fresh | 7 Hypersaline<br>8 Eusaline<br>9 Mixosaline<br>0 Fresh | a Acid<br>t Circumneutral<br>i Alkaline | g Organic<br>n Mineral | b *Beaver*<br>d *Partially Drained/Ditched*<br>f Farmed<br>h *Diked/Impounded*<br>r Artificial Substrate<br>s *Spoil*<br>x Excavated |

*These water regimes are only used in tidally influenced, freshwater systems.

SYMBOLOGY EXAMPLE

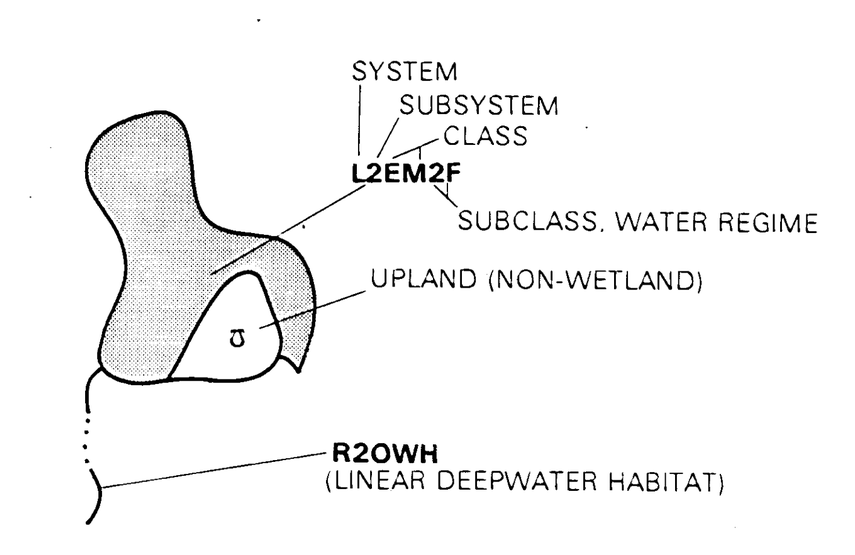


Ʊ — Primarily represents **upland** areas, but may include unclassified wetlands such as man-modified areas, non photo-identifiable areas and/or unintentional omissions.